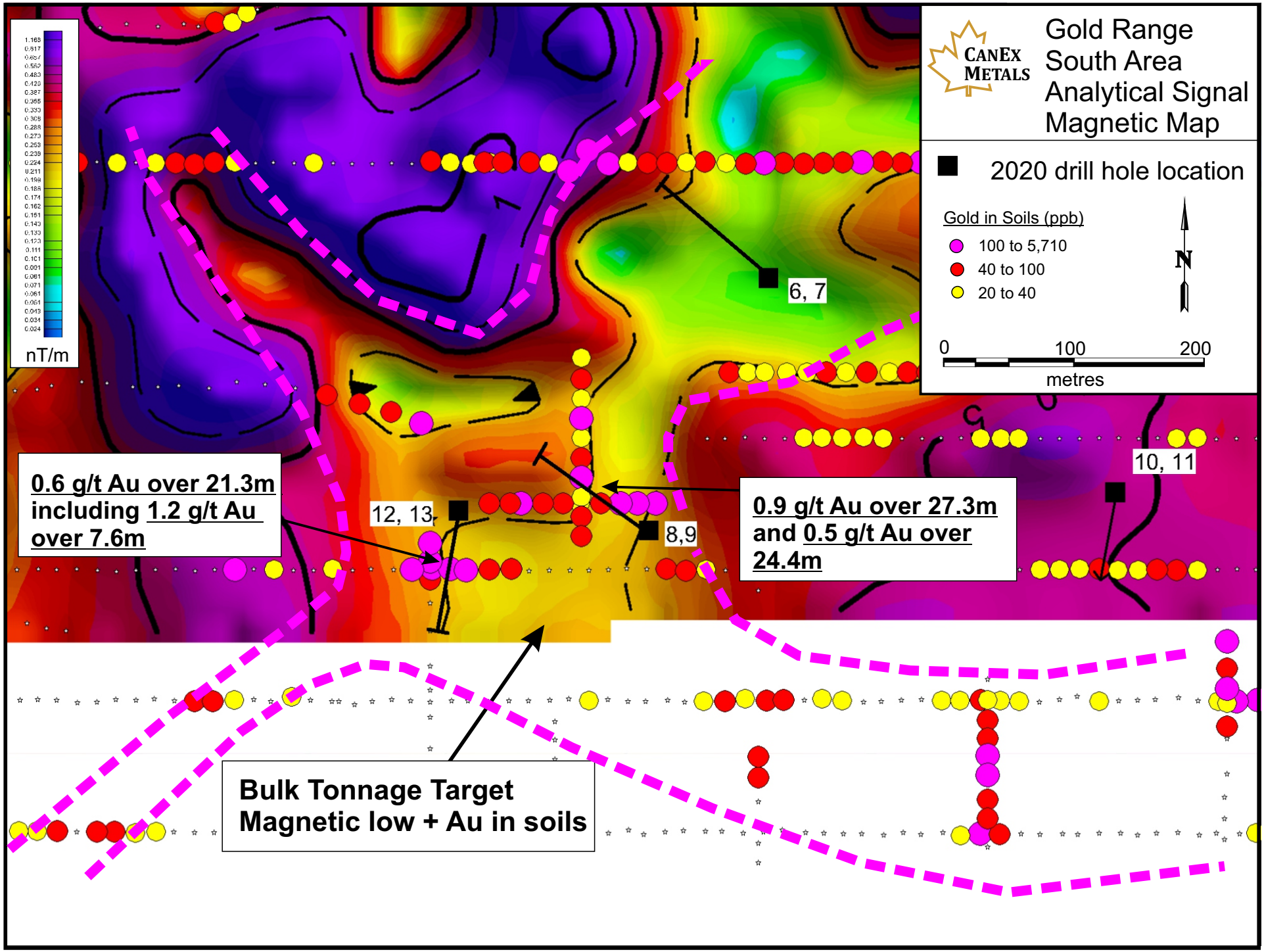
CANEX METALS
Gold Range South Area Analytical Signal Magnetic Map
2020 drill hole location
Gold in Soils (ppb)
100 to 5,710
40 to 100
20 to 40
N
0
100
200
metres
nT/m
6, 7
10, 11
12, 13
8,9
0.6 g/t Au over 21.3m including 1.2 g/t Au over 7.6m
0.9 g/t Au over 27.3m and 0.5 g/t Au over 24.4m
Bulk Tonnage Target
Magnetic low + Au in soils

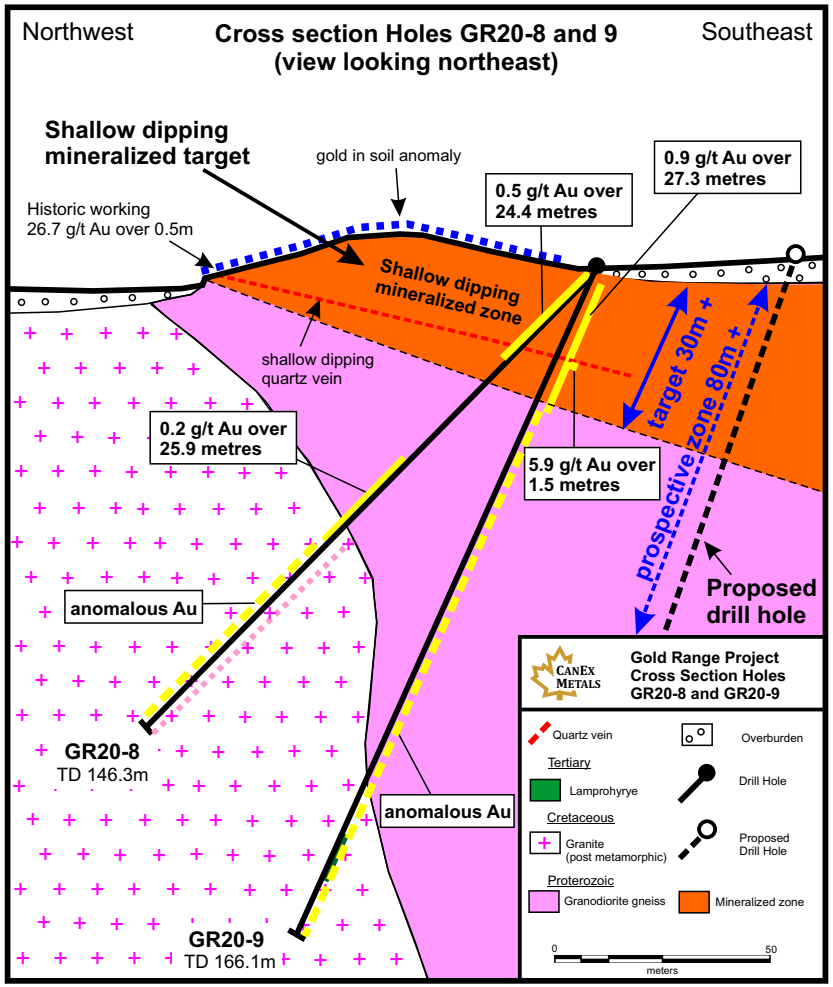
Northwest
Cross section Holes GR20-8 and 9
(view looking northeast)
Southeast
Shallow dipping mineralized target
gold in soil anomaly
Historic working
26.7 g/t Au over 0.5m
0.5 g/t Au over 24.4 metres
0.9 g/t Au over 27.3 metres
Shallow dipping mineralized zone
shallow dipping quartz vein
target 30m +
prospective zone 80m +
0.2 g/t Au over 25.9 metres
5.9 g/t Au over 1.5 metres
Proposed drill hole
anomalous Au
anomalous Au
GR20-8
TD 146.3m
GR20-9
TD 166.1m
Gold Range Project
Cross Section Holes
GR20-8 and GR20-9
Quartz vein
Overburden
Tertiary
Lamprohyrye
Drill Hole
Cretaceous
Granite
(post metamorphic)
Proposed Drill Hole
Proterozoic
Granodiorite gneiss
Mineralized zone
0
50
meters

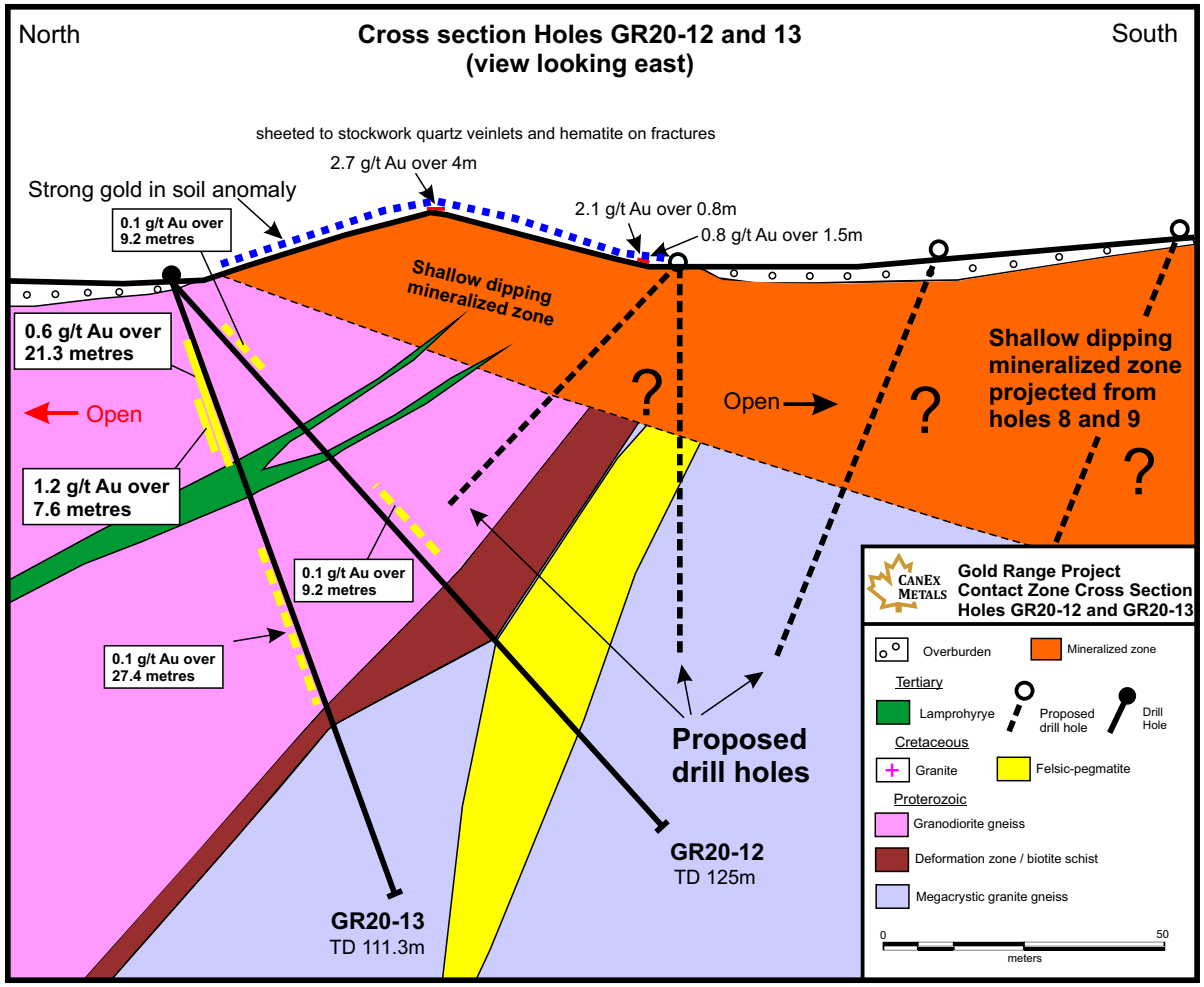
North
Cross section Holes GR20-12 and 13
(view looking east)
South
sheeted to stockwork quartz veinlets and hematite on fractures
2.7 g/t Au over 4m
Strong gold in soil anomaly
2.1 g/t Au over 0.8m
0.8 g/t Au over 1.5m
0.1 g/t Au over 9.2 metres
Shallow dipping mineralized zone
0.6 g/t Au over 21.3 metres
Open
Open
Shallow dipping mineralized zone projected from holes 8 and 9
1.2 g/t Au over 7.6 metres
0.1 g/t Au over 9.2 metres
0.1 g/t Au over 27.4 metres
Proposed drill holes
GR20-12
TD 125m
GR20-13
TD 111.3m
Gold Range Project
Contact Zone Cross Section
Holes GR20-12 and GR20-13
Overburden
Mineralized zone
Tertiary
Lamprohyrye
Proposed drill hole
Drill Hole
Cretaceous
Granite
Felsic-pegmatite
Proterozoic
Granodiorite gneiss
Deformation zone / biotite schist
Megacrystic granite gneiss
0
50
meters

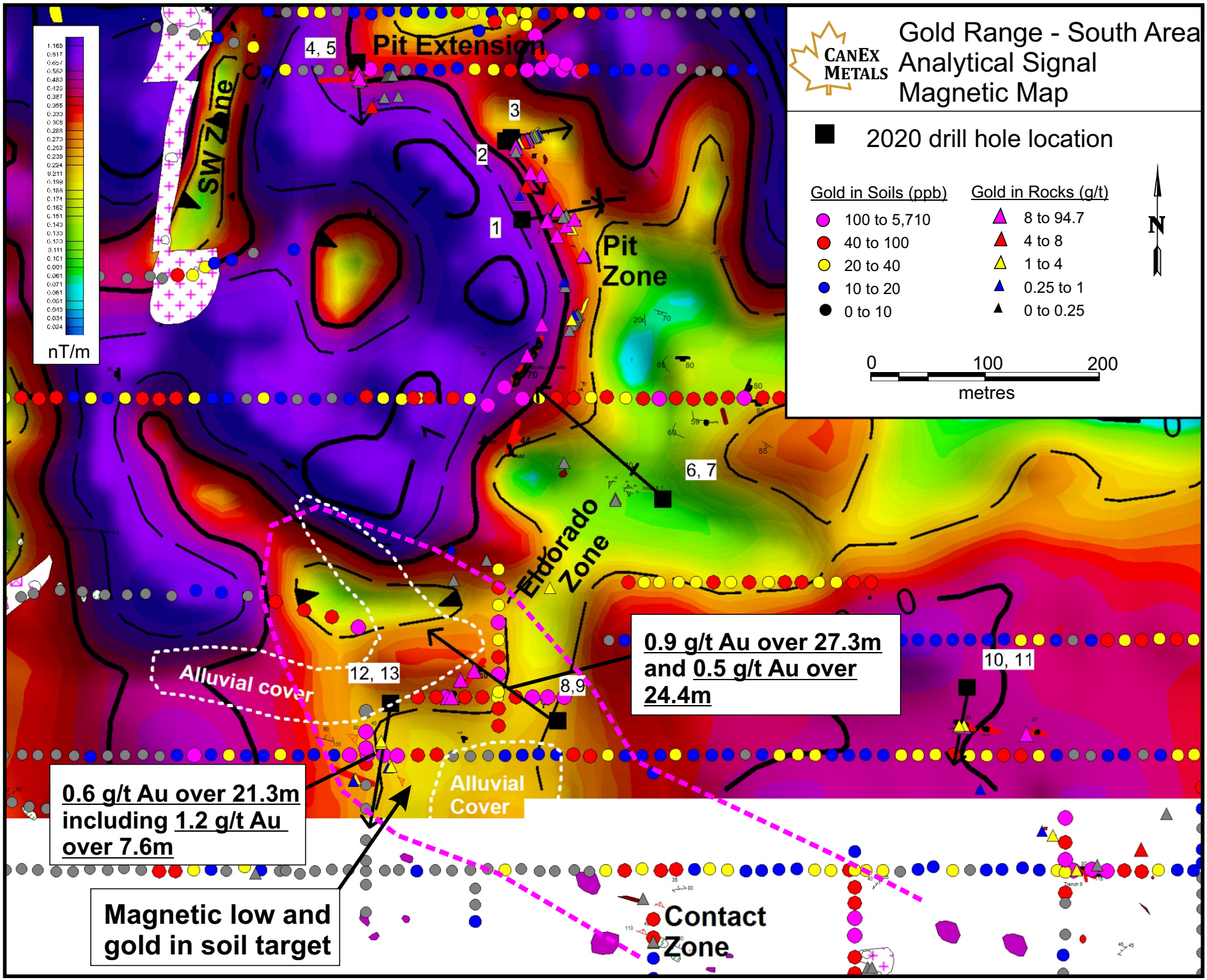
Gold Range - South Area
Analytical Signal
Magnetic Map
CANEX METALS
2020 drill hole location
Gold in Soils (ppb)
100 to 5,710
40 to 100
20 to 40
10 to 20
0 to 10
Gold in Rocks (g/t)
8 to 94.7
4 to 8
1 to 4
0.25 to 1
0 to 0.25
N
0
100
200
metres
nT/m
SW Zone
Pit Extension
Pit Zone
Eldorado Zone
Contact Zone
Alluvial cover
Alluvial Cover
4, 5
3
2
1
6, 7
8,9
10, 11
12, 13
0.9 g/t Au over 27.3m and 0.5 g/t Au over 24.4m
0.6 g/t Au over 21.3m including 1.2 g/t Au over 7.6m
Magnetic low and gold in soil target